











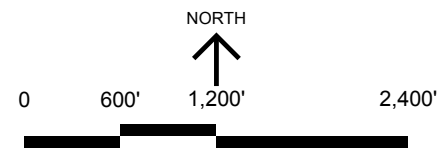




**LEGEND**

-  NAS JRB Property Boundary
-  Military Influence Areas (MIA)
-  Clear Zones
-  Accident Potential Zones (APZ) 1
-  Accident Potential Zones (APZ) 2
  
-  Proposed Roadway Infrastructure
-  Proposed Railroad Alignment Options
  
- Noise Levels**
-  85+ DNL
-  80-85 DNL
-  75-80 DNL
-  70-75 DNL
-  65-70 DNL



**MILITARY INFLUENCE AREA #22**  
IDENTIFICATION OF COMPATIBLE LAND USES

**JOINT LAND USE STUDY**  
**NAS JRB NEW ORLEANS**  
**BELLE CHASSE, LOUISIANA**

May 5, 2010

141000001\_0001-10