













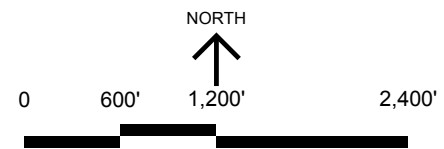


LEGEND

-  NAS JRB Property Boundary
-  Military Influence Areas (MIA)
-  Clear Zones
-  Accident Potential Zones (APZ) 1
-  Accident Potential Zones (APZ) 2
-  Proposed Roadway Infrastructure
-  Proposed Railroad Alignment Options

Noise Levels

-  85+ DNL
-  80-85 DNL
-  75-80 DNL
-  70-75 DNL
-  65-70 DNL



MILITARY INFLUENCE AREA #15
IDENTIFICATION OF COMPATIBLE LAND USES

JOINT LAND USE STUDY
NAS JRB NEW ORLEANS
BELLE CHASSE, LOUISIANA

April 27, 2010



www.gcr1.com
 TEL 504 304 2500 / 800 259 6192
 FAX 504 304 2525
 2021 Lakeshore Drive
 New Orleans, LA 70122
 UNO Research & Technology Park
 Advanced Technology Center

10/09/2010 10:21:00